



**MUSKEGON COUNTY DRAIN COMMISSIONER**

**Brenda M. Moore**  
141 East Apple Avenue  
Muskegon, Michigan 49442

**BAILEY DRAIN**

**NOTICE OF DAY OF REVIEW OF DRAINAGE DISTRICT BOUNDARIES  
AND REVIEW OF APPORTIONMENTS**

**DATE:** May 15, 2019  
**TIME:** 9:00 a.m. – 5:00 p.m.  
**LOCATION:** Muskegon County Drain Commissioner's Office  
141 East Apple Avenue  
Muskegon, Michigan 49442  
**QUESTIONS:** (231) 683-1772

The Day of Review is an opportunity to review the Bailey Drain Drainage District boundaries and apportionment of benefit with the Drain Commissioner or a staff member. A map of the proposed Drainage District boundary revisions can be found on the reverse side of this notice and on the Drain Commissioner's website at: <https://www.co.muskegon.mi.us/492/Drain-Commissioner>.

The Drain Commissioner, engineers and/or other staff members will be available to assist individuals throughout the day and make revisions where necessary. There is no need to schedule an appointment for a specific time on the Day of Review. The computation of costs for the Drain will also be available at the Day of Review. Drain assessments are collected in the same manner as property taxes and will appear on your winter tax bill. If drain assessments are being collected for more than one (1) year, you may pay the assessment in full with any interest to date at any time and avoid further interest charges.

Persons with disabilities needing accommodations for effective participation in the Day of Review should contact the Drain Commissioner's Office at the number noted above (voice) or through the Michigan Relay Center at 7-1-1 (TDD) at least 24 hours in advance of the Day of Review to request mobility, visual, hearing or other assistance.

You may appeal the Drain Commissioner's decision to revise the district boundary to the Muskegon County Circuit Court within ten (10) days, and you may also appeal the determination of apportionments to the Muskegon County Probate Court within ten (10) days.

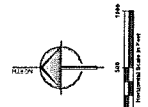
# BAILEY DRAIN DRAINAGE DISTRICT

SECTIONS 1-3, & 11-12  
T10N R13W  
CASNOVIA TOWNSHIP, MUSKEGON COUNTY



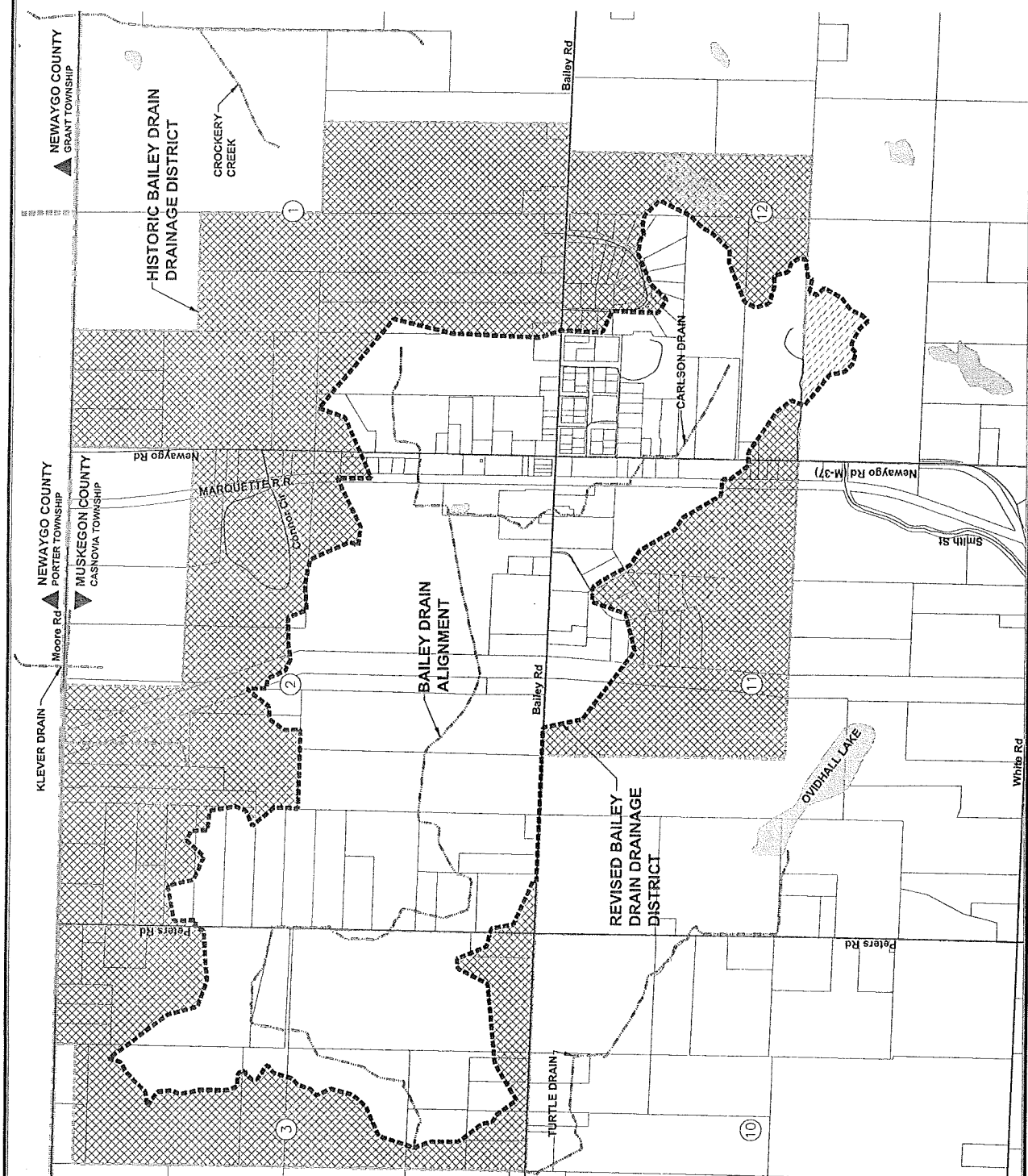
**DRAIN INFORMATION:**  
 HISTORIC DISTRICT: 1,620.43 ACRES  
 REVISED DISTRICT: 779.44 ACRES  
 LANDS ADDED: 12.95 ACRES  
 LANDS REMOVED: 853.54 ACRES  
 DRAIN LENGTH: 2.61 MILES

**LEGEND**  
 LANDS REMOVED (cross-hatched)  
 LANDS ADDED (diagonal lines)  
 DRAIN ALIGNMENT (solid line)  
 HISTORIC DRAINAGE DISTRICT BOUNDARY (dashed line)  
 REVISED DRAINAGE DISTRICT BOUNDARY (dotted line)  
 PARCEL LINES (thin solid line)  
 SECTION LINES (thick solid line)  
 COUNTY LINES (dashed line)  
 TOWNSHIP LINE (thick dashed line)  
 SECTION NUMBERS (circled numbers)



LANDS ADDED/REMOVED MAP

**IRE**  
 ILLINOIS REGISTERED ENGINEER  
 200 N. State St., 4th Fl.  
 Peoria, IL 61602  
 DATE: 3/2012  
 SCALE: AS SHOWN





**MUSKEGON COUNTY DRAIN COMMISSIONER**

**Brenda M. Moore**

141 East Apple Avenue  
Muskegon, Michigan 49442

**HUMPHREY DRAIN**

**NOTICE OF DAY OF REVIEW OF DRAINAGE DISTRICT BOUNDARIES  
AND REVIEW OF APPORTIONMENTS**

**DATE:** May 15, 2019  
**TIME:** 9:00 a.m. – 5:00 p.m.  
**LOCATION:** Muskegon County Drain Commissioner's Office  
141 East Apple Avenue  
Muskegon, Michigan 49442  
**QUESTIONS:** (231) 683-1772

The Day of Review is an opportunity to review the Humphrey Drain Drainage District boundaries and apportionment of benefit with the Drain Commissioner or a staff member. A map of the proposed Drainage District boundary revisions can be found on the reverse side of this notice and on the Drain Commissioner's website at: <https://www.co.muskegon.mi.us/492/Drain-Commissioner>.

The Drain Commissioner, engineers and/or other staff members will be available to assist individuals throughout the day and make revisions where necessary. There is no need to schedule an appointment for a specific time on the Day of Review. The computation of costs for the Drain will also be available at the Day of Review. Drain assessments are collected in the same manner as property taxes and will appear on your winter tax bill. If drain assessments are being collected for more than one (1) year, you may pay the assessment in full with any interest to date at any time and avoid further interest charges.

Persons with disabilities needing accommodations for effective participation in the Day of Review should contact the Drain Commissioner's Office at the number noted above (voice) or through the Michigan Relay Center at 7-1-1 (TDD) at least 24 hours in advance of the Day of Review to request mobility, visual, hearing or other assistance.

You may appeal the Drain Commissioner's decision to revise the district boundary to the Muskegon County Circuit Court within ten (10) days, and you may also appeal the determination of apportionments to the Muskegon County Probate Court within ten (10) days.

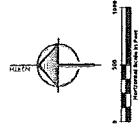
# HUMPHREY DRAIN DRAINAGE DISTRICT

SECTIONS 13-14 & 24  
T10N R13W  
CASNOVIA TOWNSHIP, MUSKEGON COUNTY



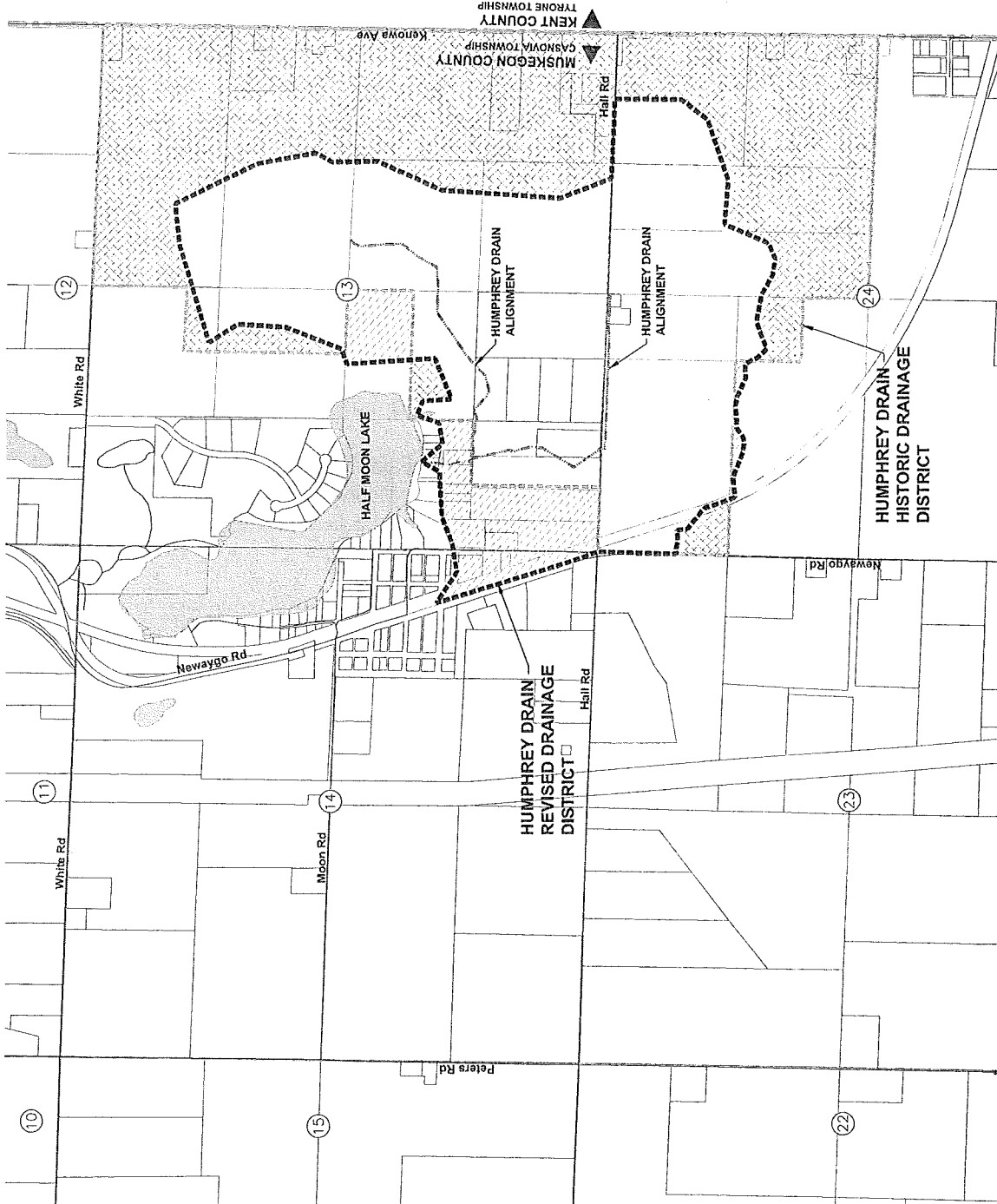
**DRAIN INFORMATION:**  
 HISTORIC DISTRICT: 681.73 ACRES  
 REVISED DISTRICT: 396.54 ACRES  
 LANDS ADDED: 52.35 ACRES  
 LANDS REMOVED: 337.54 ACRES  
 DRAIN LENGTH:  
 HUMPHREY DRAIN: 1.30 MILES

- LEGEND**
- LANDS REMOVED
  - LANDS ADDED
  - DRAIN ALIGNMENT
  - HISTORIC DRAINAGE DISTRICT BOUNDARY
  - REVISED DRAINAGE DISTRICT BOUNDARY
  - PARCEL LINES
  - SECTION LINES
  - COUNTY LINE
  - TOWNSHIP LINE
  - SECTION NUMBERS



LANDS ADDED/REMOVED MAP

**IRE**  
 INFORMATION SERVICES  
 300 N. Pearl St. 2nd Fl.  
 Muskegon, MI 49541  
 PH: 231.221.1111  
 FAX: 231.221.1112  
 WWW.IRESERVICE.COM





**MUSKEGON COUNTY DRAIN COMMISSIONER**

**Brenda M. Moore**  
141 East Apple Avenue  
Muskegon, Michigan 49442

**PETERS DRAIN**

**NOTICE OF DAY OF REVIEW OF DRAINAGE DISTRICT BOUNDARIES  
AND REVIEW OF APPORTIONMENTS**

**DATE:** May 15, 2019  
**TIME:** 9:00 a.m. – 5:00 p.m.  
**LOCATION:** Muskegon County Drain Commissioner's Office  
141 East Apple Avenue  
Muskegon, Michigan 49442  
**QUESTIONS:** (231) 683-1772

The Day of Review is an opportunity to review the Peters Drain Drainage District boundaries and apportionment of benefit with the Drain Commissioner or a staff member. A map of the proposed Drainage District boundary revisions can be found on the reverse side of this notice and on the Drain Commissioner's website at: <https://www.co.muskegon.mi.us/492/Drain-Commissioner>.

The Drain Commissioner, engineers and/or other staff members will be available to assist individuals throughout the day and make revisions where necessary. There is no need to schedule an appointment for a specific time on the Day of Review. The computation of costs for the Drain will also be available at the Day of Review. Drain assessments are collected in the same manner as property taxes and will appear on your winter tax bill. If drain assessments are being collected for more than one (1) year, you may pay the assessment in full with any interest to date at any time and avoid further interest charges.

Persons with disabilities needing accommodations for effective participation in the Day of Review should contact the Drain Commissioner's Office at the number noted above (voice) or through the Michigan Relay Center at 7-1-1 (TDD) at least 24 hours in advance of the Day of Review to request mobility, visual, hearing or other assistance.

You may appeal the Drain Commissioner's decision to revise the district boundary to the Muskegon County Circuit Court within ten (10) days, and you may also appeal the determination of apportionments to the Muskegon County Probate Court within ten (10) days.

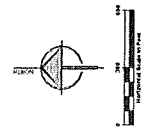
# PETERS DRAIN DRAINAGE DISTRICT

SECTIONS 26 & 27  
T10N R13W  
CASNOVIA TOWNSHIP, MUSKEGON COUNTY



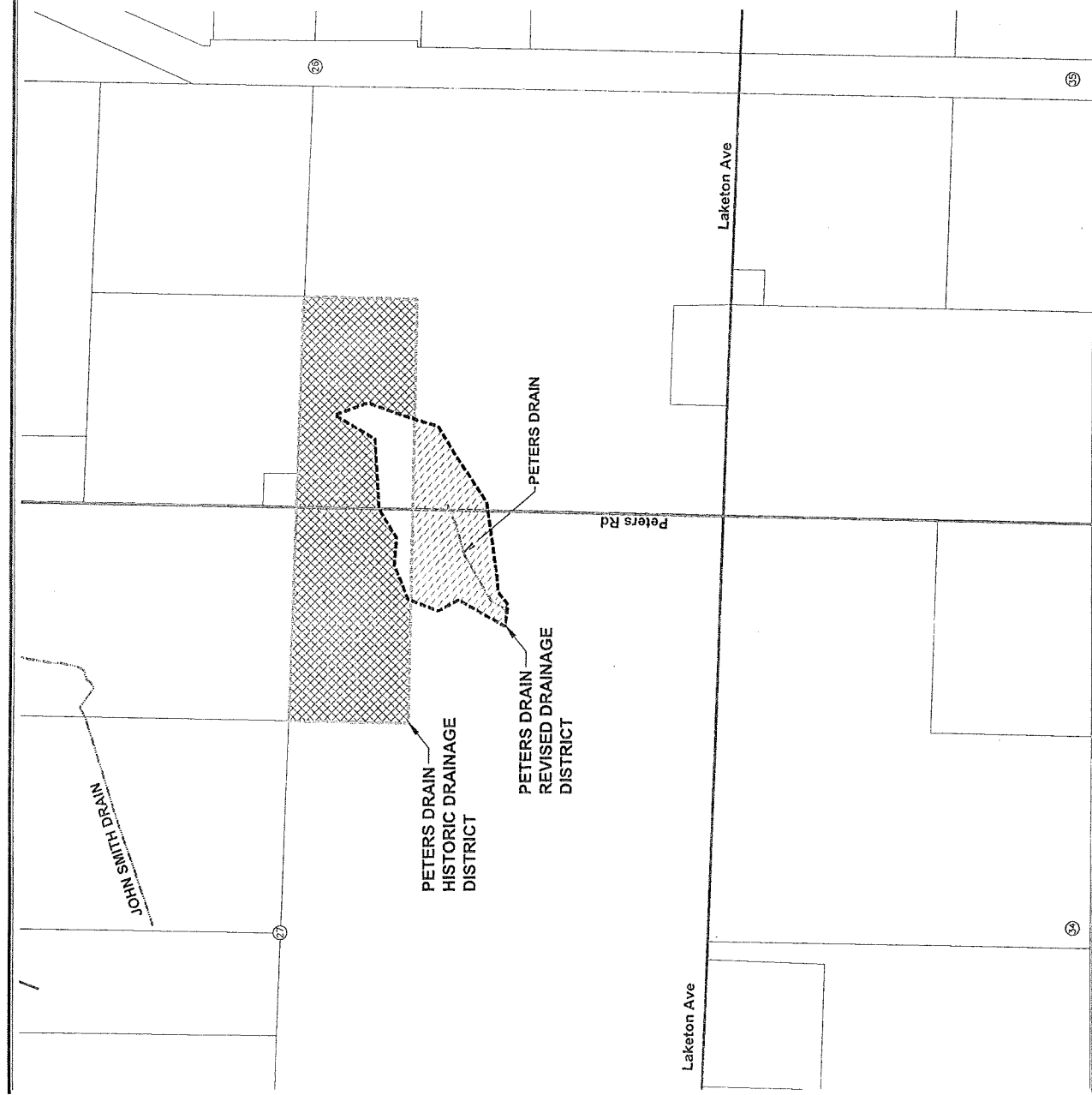
**DRAIN INFORMATION:**  
**HISTORIC DISTRICT:** 43.91 ACRES  
**REVISED DISTRICT:** 16.36 ACRES  
**LANDS ADDED:** 11.16 ACRES  
**LANDS REMOVED:** 38.71 ACRES  
**DRAIN LENGTH:** 0.16 MILES  
**PETERS DRAIN**

- LEGEND**
- LANDS REMOVED
  - LANDS ADDED
  - DRAIN ALIGNMENT
  - HISTORIC DRAINAGE DISTRICT BOUNDARY
  - REVISED DRAINAGE DISTRICT BOUNDARY
  - PARCEL LINES
  - SECTION LINES
  - COUNTY LINE
  - TOWNSHIP LINE
  - SECTION NUMBERS



LANDS ADDED/REMOVED MAP

**LRE**  
 LAND REFORM ENGINEERS  
 200 S. 4th St., 4th Fl.  
 Muskegon, MI 49762  
 PHONE: 231.337.7221  
 FAX: 231.337.7222  
 WWW: www.lre.com  
 PROJECT: 17-055, 1.1  
 DRAWING: 26-27  
 DATE: 3/2018





**MUSKEGON COUNTY DRAIN COMMISSIONER**

**Brenda M. Moore**  
141 East Apple Avenue  
Muskegon, Michigan 49442

**TURTLE DRAIN**

**NOTICE OF DAY OF REVIEW OF DRAINAGE DISTRICT BOUNDARIES  
AND REVIEW OF APPORTIONMENTS**

**DATE:** May 15, 2019  
**TIME:** 9:00 a.m. – 5:00 p.m.  
**LOCATION:** Muskegon County Drain Commissioner's Office  
141 East Apple Avenue  
Muskegon, Michigan 49442  
**QUESTIONS:** (231) 683-1772

The Day of Review is an opportunity to review the Turtle Drain Drainage District boundaries and apportionment of benefit with the Drain Commissioner or a staff member. A map of the proposed Drainage District boundary revisions can be found on the reverse side of this notice and on the Drain Commissioner's website at: <https://www.co.muskegon.mi.us/492/Drain-Commissioner>.

The Drain Commissioner, engineers and/or other staff members will be available to assist individuals throughout the day and make revisions where necessary. There is no need to schedule an appointment for a specific time on the Day of Review. The computation of costs for the Drain will also be available at the Day of Review. Drain assessments are collected in the same manner as property taxes and will appear on your winter tax bill. If drain assessments are being collected for more than one (1) year, you may pay the assessment in full with any interest to date at any time and avoid further interest charges.

Persons with disabilities needing accommodations for effective participation in the Day of Review should contact the Drain Commissioner's Office at the number noted above (voice) or through the Michigan Relay Center at 7-1-1 (TDD) at least 24 hours in advance of the Day of Review to request mobility, visual, hearing or other assistance.

You may appeal the Drain Commissioner's decision to revise the district boundary to the Muskegon County Circuit Court within ten (10) days, and you may also appeal the determination of apportionments to the Muskegon County Probate Court within ten (10) days.

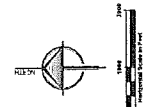
# TURTLE DRAIN DRAINAGE DISTRICT

SECTIONS 2-3, 10-15 & 24  
T10N R13W  
CASNOVIA TOWNSHIP, MUSKEGON COUNTY



**DRAIN INFORMATION:**  
 HISTORIC DISTRICT: 802.41 ACRES  
 REVISED DISTRICT: 2,460.43 ACRES  
 LANDS ADDED: 1,774.43 ACRES  
 LANDS REMOVED: 116.41 ACRES  
 DRAIN LENGTH: 1.12 MILES  
 TURTLE DRAIN

- LEGEND**
- LANDS REMOVED
  - LANDS ADDED
  - DRAIN ALIGNMENT
  - HISTORIC DRAINAGE DISTRICT BOUNDARY
  - REVISED DRAINAGE DISTRICT BOUNDARY
  - PARCEL LINES
  - SECTION LINES
  - COUNTY LINE
  - TOWNSHIP LINE
  - SECTION NUMBERS



**LANDS ADDED/REMOVED MAP**

**IRE**  
 INFORMATION SERVICES  
 300 N. W. 2nd St., 4th Floor  
 Grand Rapids, MI 49503  
 Phone: 616.454.1000  
 Fax: 616.454.1001  
 Email: info@ire.com  
 Date: 3/2013

